

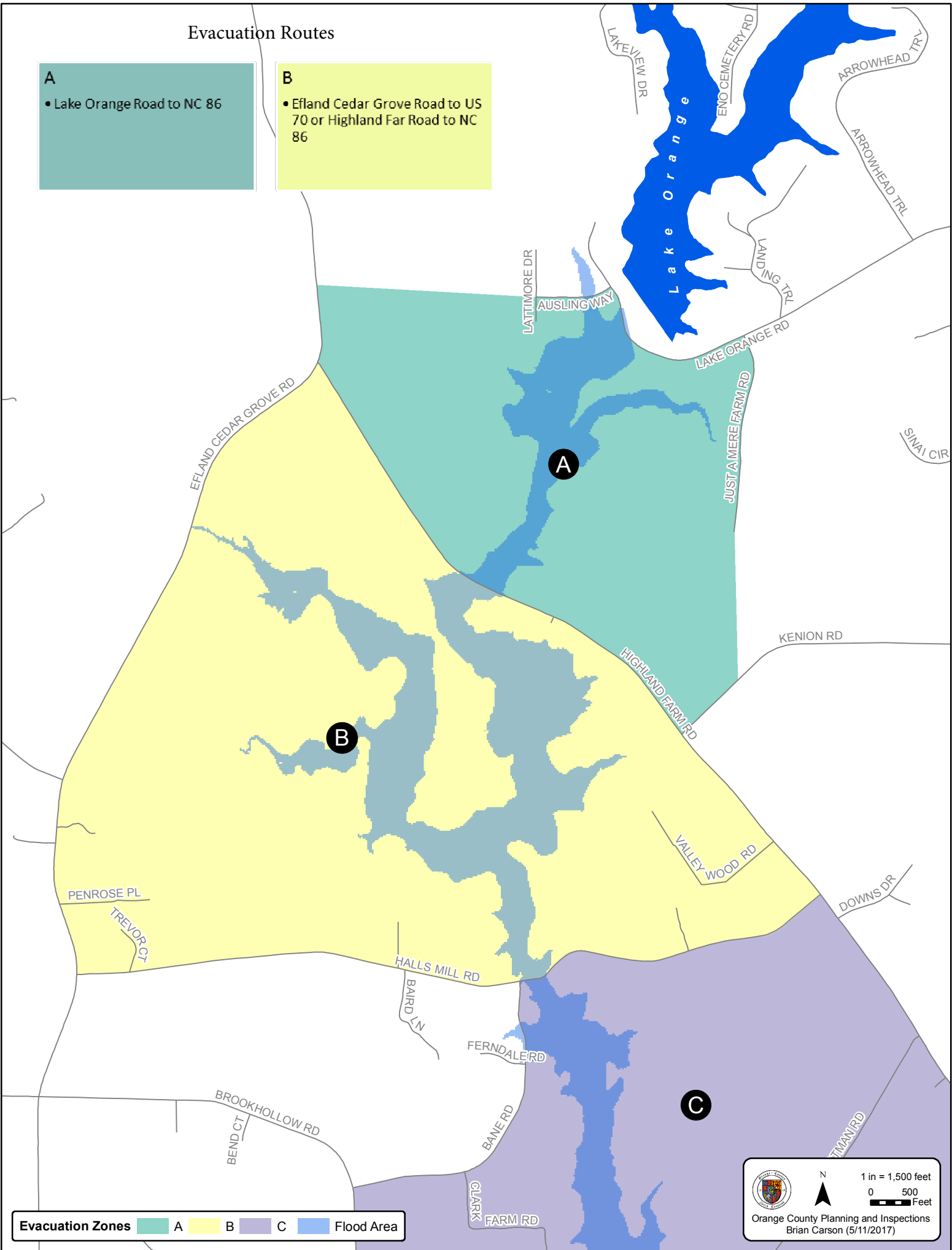
# Evacuation Routes

**A**



- Lake Orange Road to NC 86

**B**

- Efland Cedar Grove Road to US 70 or Highland Far Road to NC 86



**Evacuation Zones** ■ A ■ B ■ C ■ Flood Area


1 in = 1,500 feet  
0 500 Feet  
  
 Orange County Planning and Inspections  
 Brian Carson (5/11/2017)